









Key

-  Growth Site Boundary
-  Major Access Route
-  Minor Access Through Route
-  North/South Transport Connection
-  Reinforce Landscape Buffer
-  Improve Pedestrian Cycle Linkages
-  Existing Green Space
-  Existing Green Link

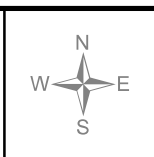
Borough Council of
King's Lynn & West Norfolk



Tel. 01553 616200 - Fax. 01553 691663

Title
Knights Hill - Growth Area

© Crown copyright and database rights 2013
Ordnance Survey 100024314



Scale
1:13,294

Date
20/06/2013

Drawn by / Department
20130620/AD/Tech Support

Drawing / Reference Number
20130620/Growth Consultation

Land proposed within the Development Site

- * 600 dwellings
- * Open space with playground